

Paved Walking Tracks

Walking areas are marked behind schools

John A. Holmes High School

600 Woodard St, Edenton has two lanes for public at all times

1 Lap = .25 mile

4 Laps = 1 Mile

Northern Chowan Community Center

2869 Virginia Rd, Tyner track is open at all times

4 Laps = .8 Mile

White Oak Elementary 111 Sandy Ridge Rd, Edenton

D.F. Walker Elementary 125 Sandy Ridge Rd, Edenton

Paved walking tracks are only open to public after school hours

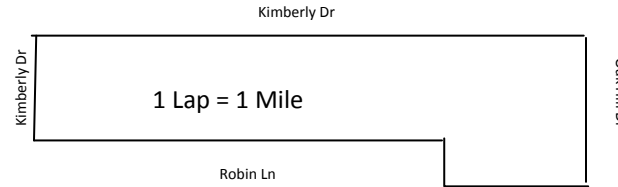
1/8 Mile Each

1/8 Mile Each

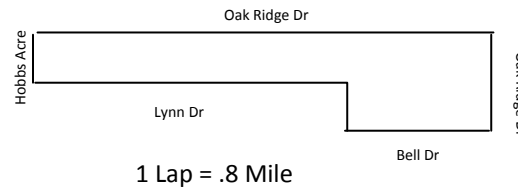


Maps for all routes are listed on Edenton-Chowan Recreation Department's website at www.chowancounty-nc.gov or click the QR code.

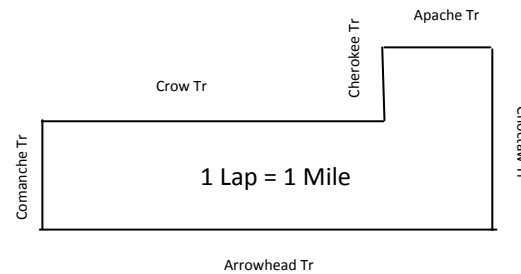
Morgan Park/Oak Hill



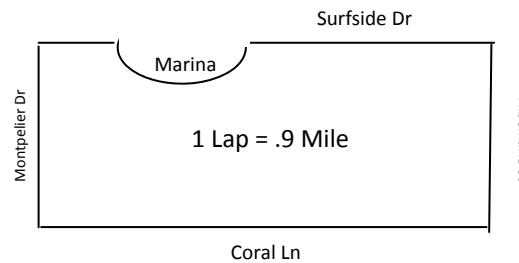
Riverton



Arrowhead Beach



Cape Colony



Walkable Communities Guide



Greet your neighbors and walk your community as part of the **Chowan Get FIT! Initiative**

Edenton-Chowan Recreation Department
PO Box 1030
Edenton, NC 27932
252-482-8595

Northern Chowan Community Center
2869 Virginia Rd.
Tyner, NC 27980
252-221-4901



For more information on Three Rivers Healthy Carolinians, please call 252-482-6003

Revised 11/14

